





**FIGURE 2**  
**Area Connected to**  
**Harbourfront Trunk Sewer**  
**Brock Street to River Street**

**Legend**

-  Trunk Sewer
-  Streets
-  Combined Sewer Area  
(Areas in which sewage collection system also receives surface drainage)
-  Catchment Area



100  
Meters

Base mapping supplied by  
City of Kingston

