



Concession
3

Lot 12
Lot 13

Lot 13
Lot 14

Lot 14
Lot 15

Cataraqui
Woods Drive

Sydenham
Road

Centennial
Drive




Princess Street

Scale

0 50 100 200 400 m

Legend

-  Environmental Protection Areas
-  Open Space
-  Residential
-  Commercial

-  4-Lane Arterial
-  2-Lane Arterial
-  Collector



City of Kingston
Official Plan
 Schedule CN-1, Land Use
 Cataraqui North Neighbourhood
 Secondary Plan

APPROVED - JANUARY 27, 2010
 CONSOLIDATED - AUGUST 1, 2011