









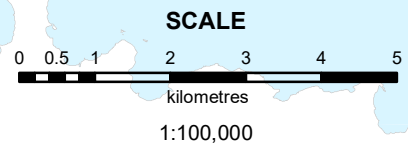
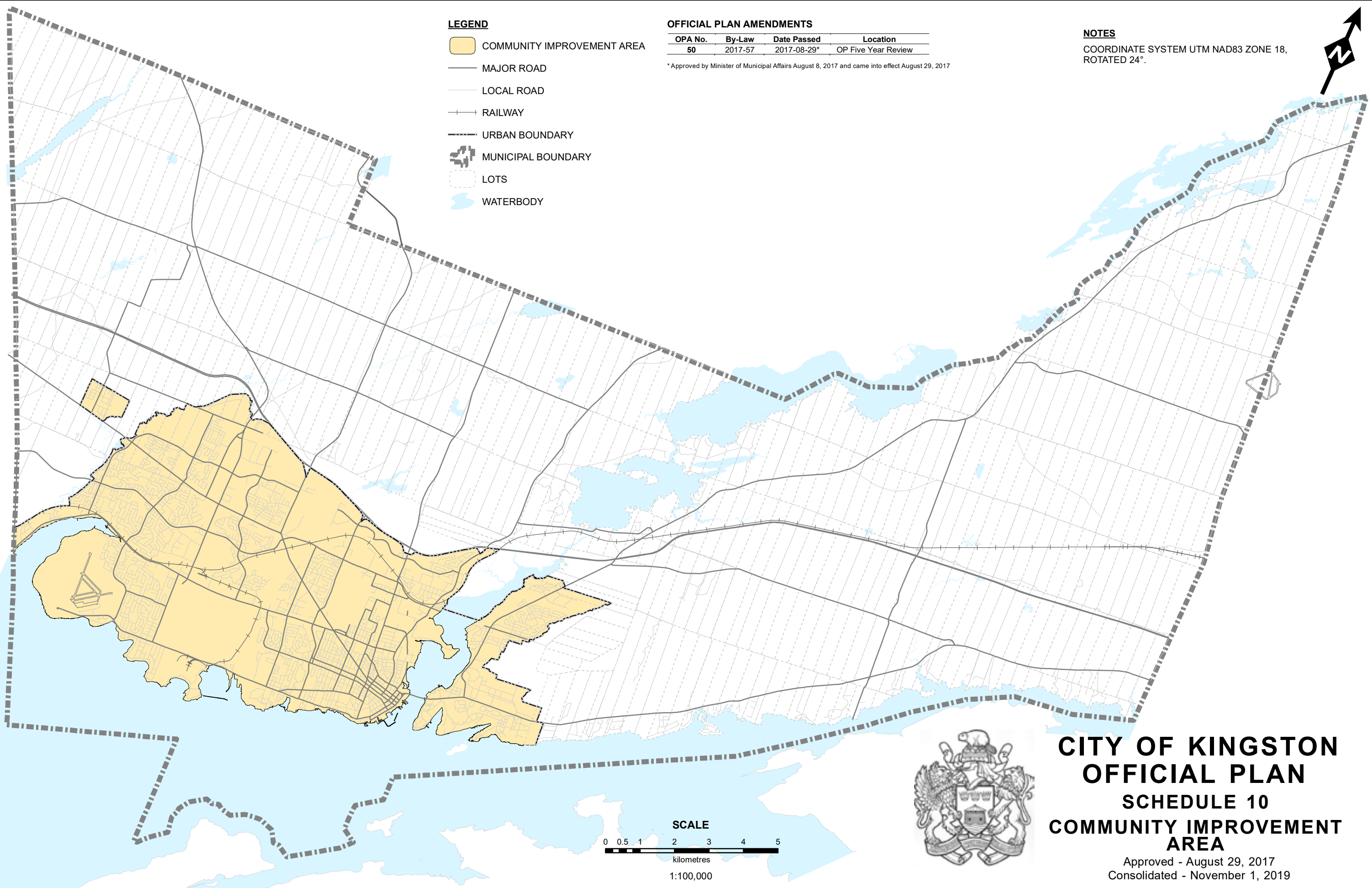

- LEGEND**
-  COMMUNITY IMPROVEMENT AREA
 -  MAJOR ROAD
 -  LOCAL ROAD
 -  RAILWAY
 -  URBAN BOUNDARY
 -  MUNICIPAL BOUNDARY
 -  LOTS
 -  WATERBODY

OFFICIAL PLAN AMENDMENTS

OPA No.	By-Law	Date Passed	Location
50	2017-57	2017-08-29*	OP Five Year Review

* Approved by Minister of Municipal Affairs August 8, 2017 and came into effect August 29, 2017

NOTES
COORDINATE SYSTEM UTM NAD83 ZONE 18,
ROTATED 24°.



**CITY OF KINGSTON
OFFICIAL PLAN
SCHEDULE 10
COMMUNITY IMPROVEMENT
AREA**

Approved - August 29, 2017
Consolidated - November 1, 2019