













LEGEND

-  BUSINESS DISTRICT
-  CENTRE
-  CORRIDOR
-  HOUSING DISTRICT
-  MAJOR INSTITUTION
-  MAJOR OPEN SPACE
-  RURAL AREAS

DEVELOPMENT PHASING

-  URBAN BOUNDARY
-  SPECIAL PLANNING AREA

OTHER FEATURES

-  HAMLET
-  FUTURE MAJOR ROAD
-  MAJOR ROAD
-  AIRPORT
-  RAILWAY
-  MUNICIPAL BOUNDARY
-  LOTS
-  WATERBODY

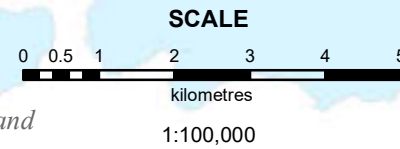
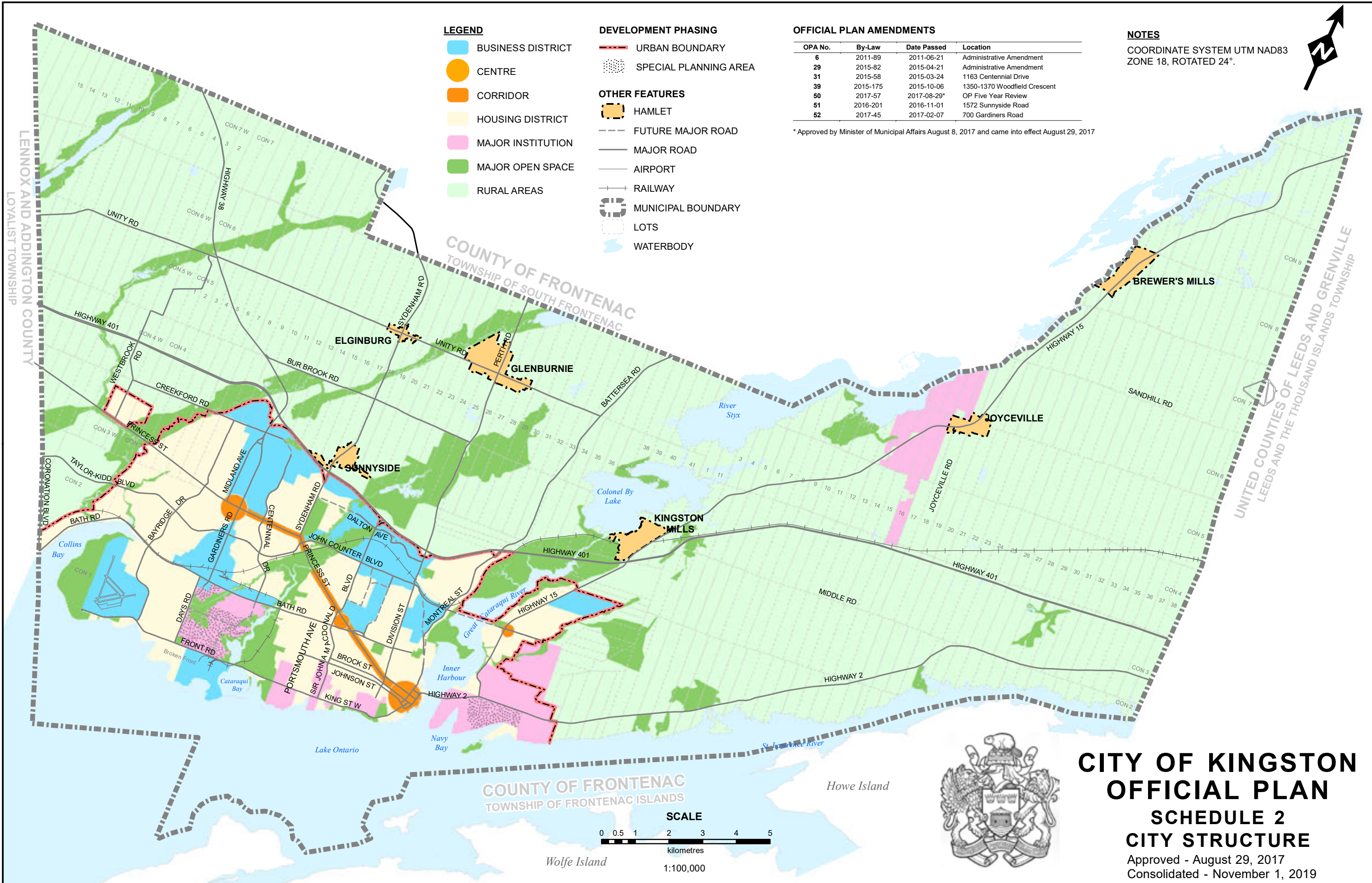
OFFICIAL PLAN AMENDMENTS

OPA No.	By-Law	Date Passed	Location
6	2011-89	2011-06-21	Administrative Amendment
29	2015-82	2015-04-21	Administrative Amendment
31	2015-58	2015-03-24	1163 Centennial Drive
39	2015-175	2015-10-06	1350-1370 Woodfield Crescent
50	2017-57	2017-08-29*	OP Five Year Review
51	2016-201	2016-11-01	1572 Sunnyside Road
52	2017-45	2017-02-07	700 Gardiners Road

* Approved by Minister of Municipal Affairs August 8, 2017 and came into effect August 29, 2017

NOTES

COORDINATE SYSTEM UTM NAD83
 ZONE 18, ROTATED 24°.



**CITY OF KINGSTON
 OFFICIAL PLAN
 SCHEDULE 2
 CITY STRUCTURE**
 Approved - August 29, 2017
 Consolidated - November 1, 2019